




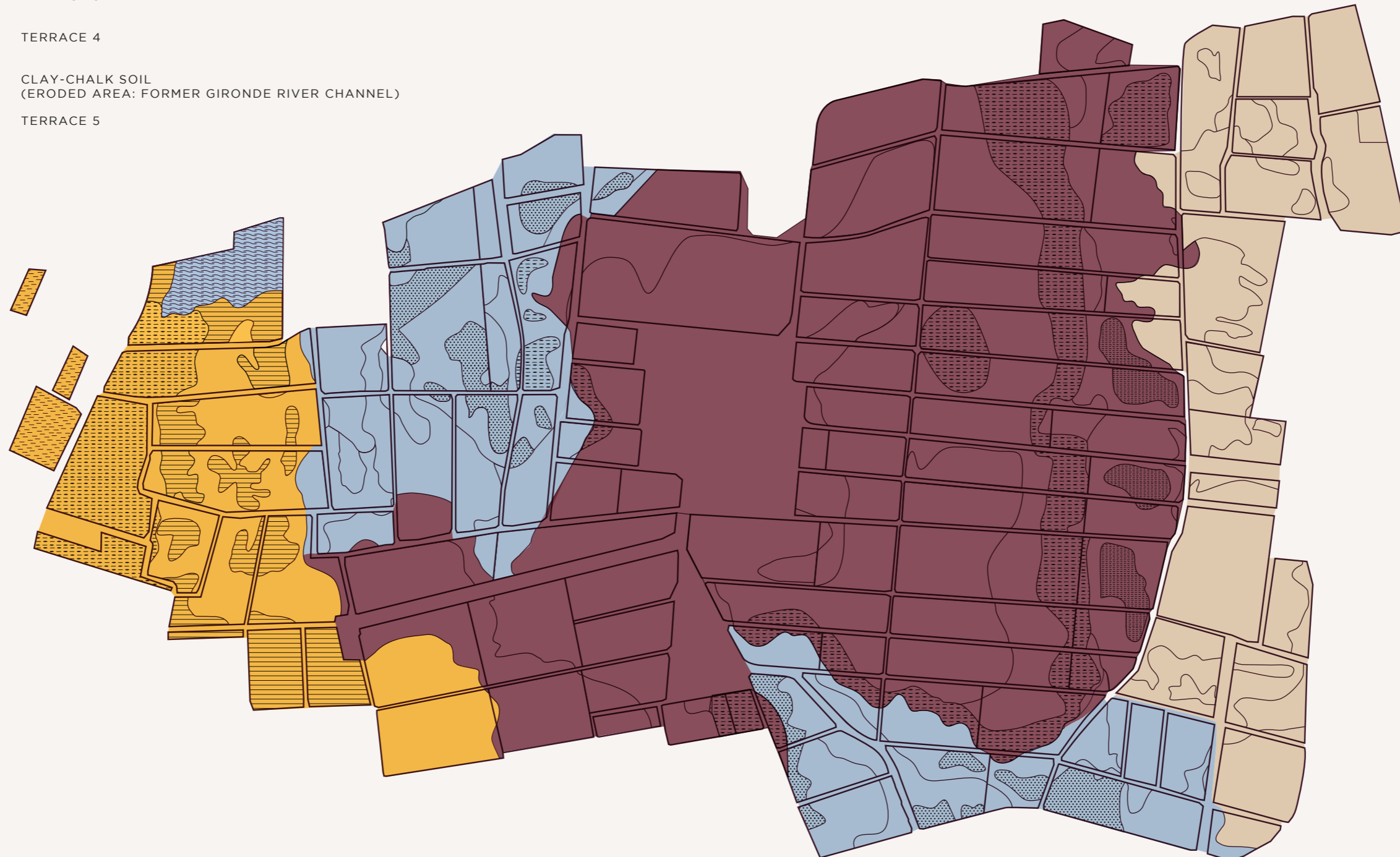




Château Montrose

PEDOLOGICAL MAP

-  TERRACE 3
-  TERRACE 4
-  CLAY-CHALK SOIL
(ERODED AREA: FORMER GIRONDE RIVER CHANNEL)
-  TERRACE 5



0 100 200 m

